

AECOM

PROJECT
NET ZERO TEESIDE PROJECT

Net Zero Teesside

APPLICANTS
NZT POWER LTD. AND NZNS STORAGE LTD.

KEY

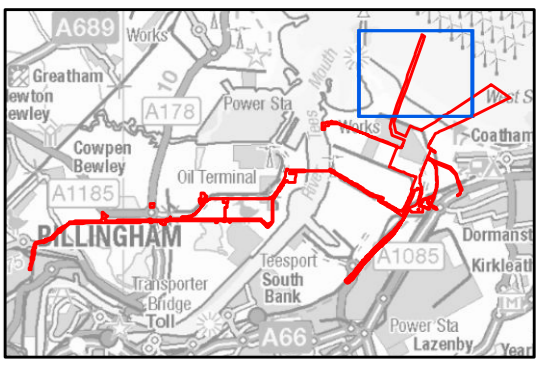
- Order Limits (Site Boundary)
- Deemed Marine Licence Area
- CO₂ Export Pipeline
- Existing Outfall (Indicative Location)
- Replacement Outfall (Indicative Location)

TITLE
DEEMED MARINE LICENCE COORDINATES PLAN, DOCUMENT REF. 4.14

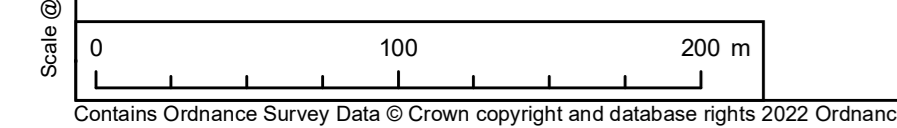
REFERENCE
REGULATION 5(2)(O) – INFRASTRUCTURE PLANNING (APPLICATIONS: PRESCRIBED FORMS AND PROCEDURES) REGULATIONS 2009
NZT_AUGUST22_DCO_4.14_v4
DOCUMENT REF. 4.14

SHEET NUMBER
1 of 3

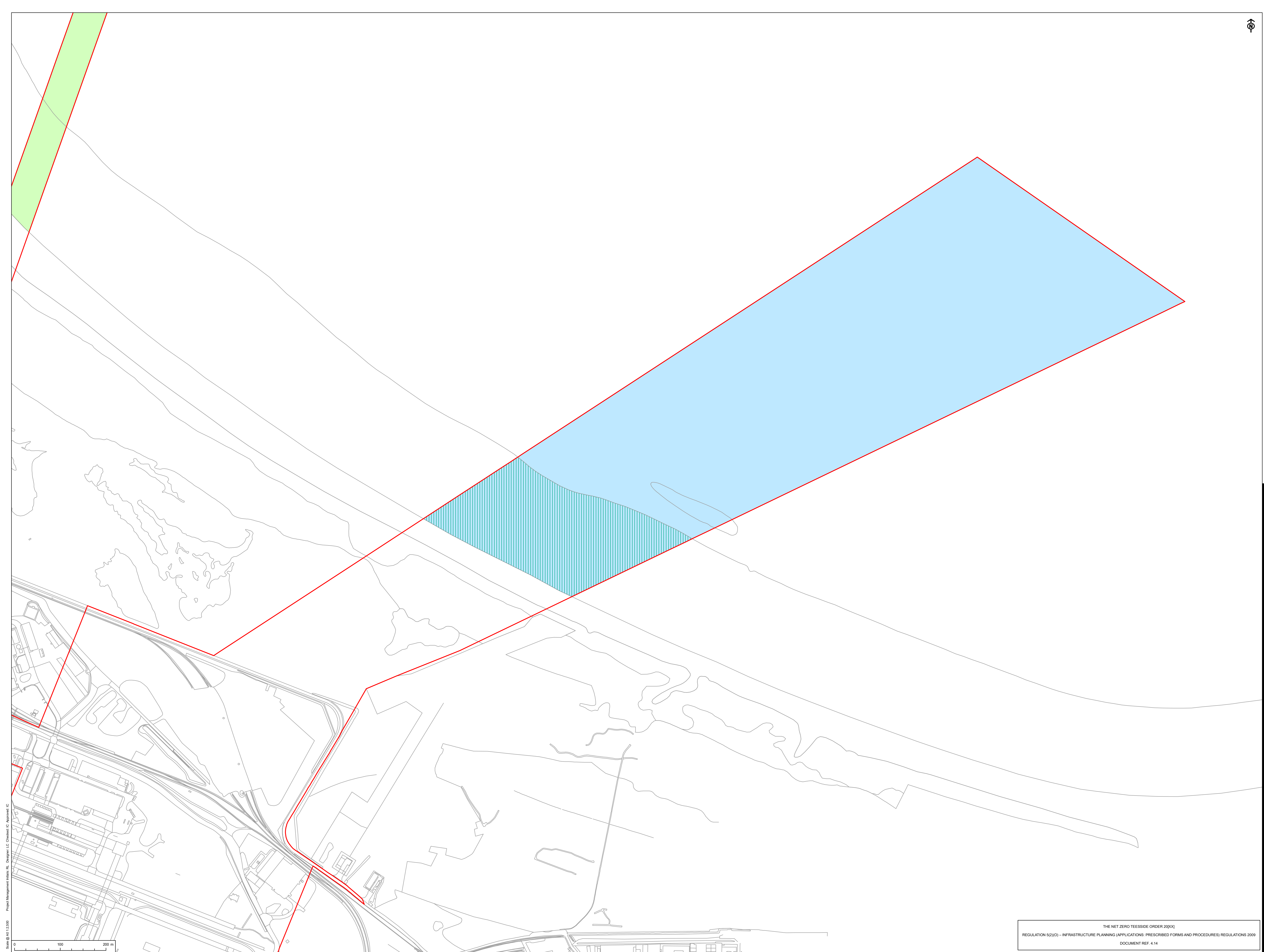
DATE
AUGUST 2022



Scale @ 1:12,500
Project Management: Ian Hill, RL, Designer: LC Chubb, LC Approved: LC
Contains Ordnance Survey Data © Crown copyright and database rights 2022 Ordnance Survey 010000316193.



THE NET ZERO TEESIDE ORDER 20(XX)
REGULATION 5(2)(O) – INFRASTRUCTURE PLANNING (APPLICATIONS: PRESCRIBED FORMS AND PROCEDURES) REGULATIONS 2009
DOCUMENT REF. 4.14



AECOM






PROJECT
NET ZERO TEESIDE PROJECT

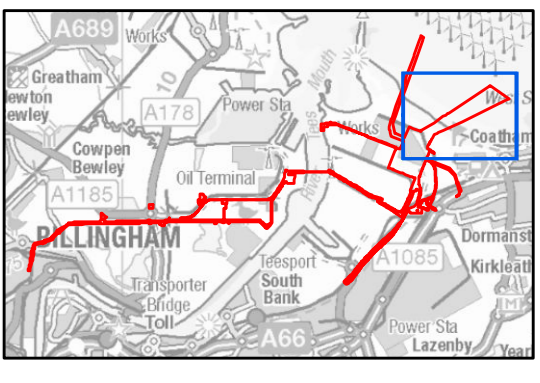


Net Zero Teesside

APPLICANTS
NZT POWER LTD. AND NZNS STORAGE LTD.

KEY

-  Order Limits (Site Boundary)
-  Deemed Marine Licence Area
-  CO₂ Export Pipeline
-  Existing Outfall (Indicative Location)
-  Replacement Outfall (Indicative Location)



TITLE
DEEMED MARINE LICENCE COORDINATES
PLAN, DOCUMENT REF. 4.14

THE NET ZERO TEESIDE ORDER 20[XX]
 REGULATION 5(2)(O) – INFRASTRUCTURE PLANNING (APPLICATIONS: PRESCRIBED FORMS AND PROCEDURES) REGULATIONS 2009
 DOCUMENT REF. 4.14

REFERENCE
 NZT_AUGUST22_DCO_4.14_v4
 SHEET NUMBER DATE
 2 of 3 AUGUST 2022

Scale @ 1:12,500
 0 100 200 m
 Contains Ordnance Survey Data © Crown copyright and database rights 2022 Ordnance Survey 0100031613.



AECOM

PROJECT
NET ZERO TEESIDE PROJECT

Net Zero Teesside

APPLICANTS
NZT POWER LTD. AND NZNS STORAGE LTD.

KEY

- Order Limits (Site Boundary)
- Deemed Marine Licence Area
- CO₂ Gathering Network

